



## TRAVEL INFORMATION TO HOPE CENTRAL OFFICE

**AVENUE MARNIX 30**

**3<sup>RD</sup> FLOOR**

**BE-1000 BRUSSELS**

[SEE MAP](#)

**METRO AND BUS STOP**

**TRÔNE-TROON**

[SEE MAP TRONE](#)

### FROM BRUSSELS NATIONAL AIRPORT

#### BY BUS

By airport bus 21 Brussels City to stop Trône.

See also <http://www.mivb.be/airport-line.html?l=en>

#### BY TAXI

Taxis with a taximeter are permanently available in front of the arrivals hall. The fare from the airport to the city centre of Brussels is normally around € 35. Licensed taxis can be recognized by the blue and yellow emblem. Travellers are advised to avoid unlicensed taxis!

See also [http://www.brusselsairport.be/en/parking\\_transport/to-and-from/taxi-limousine](http://www.brusselsairport.be/en/parking_transport/to-and-from/taxi-limousine)

### BY TRAIN

#### FROM GARE CENTRALE ([see map gare centrale](#))

Gare Centrale is ± 1 km from HOPE office. You can walk through the park ([see map](#)) or take **bus 38 De Brouckère-Héros**, direction Héros to stop Trône. It takes about 10 min. to reach the office. Depending on the moment of the day, there is a bus every 6 to 9 minutes.

#### FROM GARE DU MIDI ([see map gare du midi](#))

By **metro 6 Roi Baudouin-Simonis (Elisabeth)**, direction Simonis to stop Trône. It takes about 10 min. to reach the office. Depending on the moment of the day, there is a metro every 7 to 10 minutes.

#### FROM GARE DU LUXEMBOURG

The nearest train station is Gare du Luxembourg. It is on a walking distance from the office (± 500 m – [see map](#)). However, very few trains stop at Gare du Luxembourg.

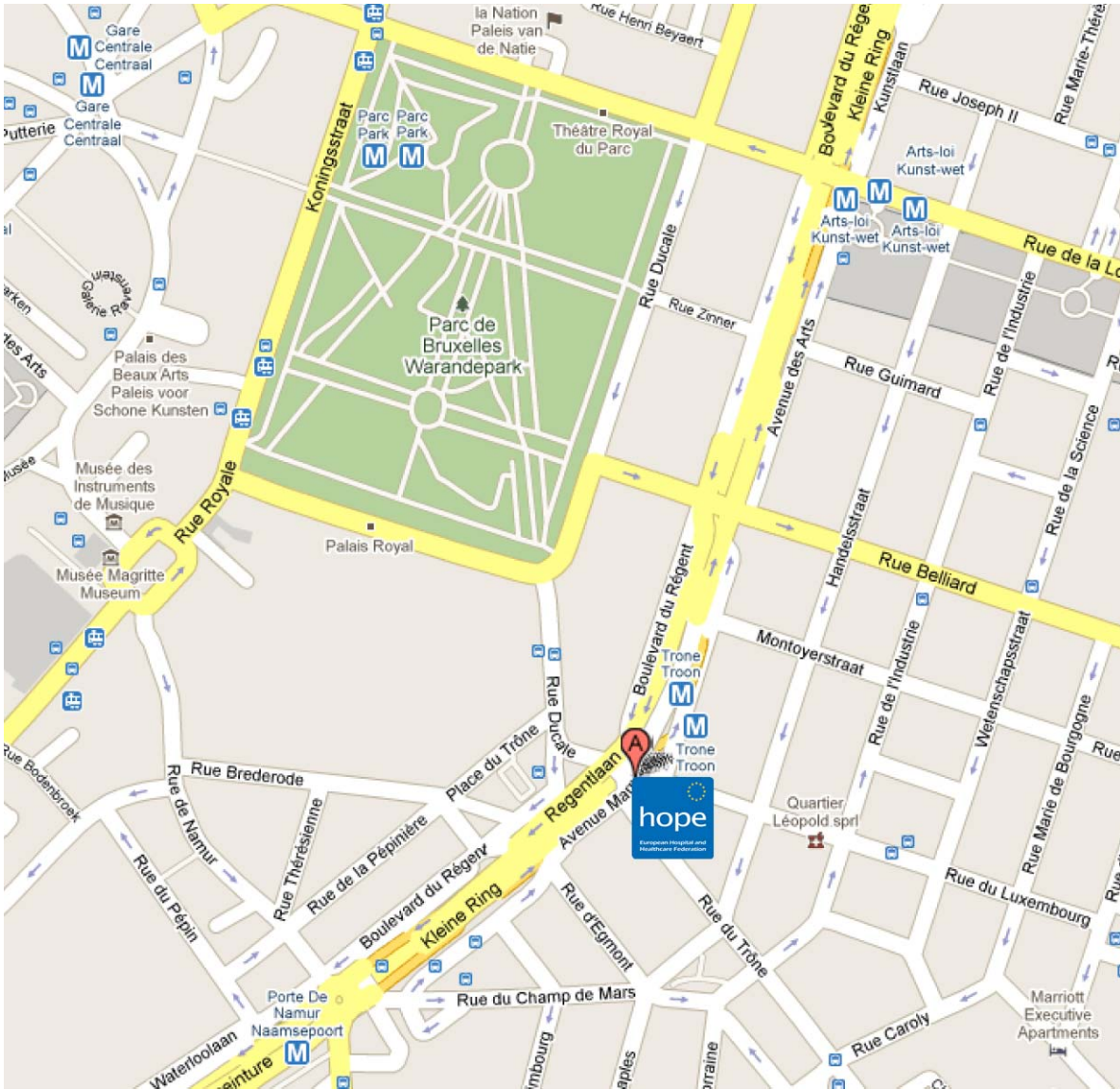
### LINKS TO PUBLIC TRANSPORT

Brussels airport: <http://www.brusselsairport.be/en/>

Train: <http://www.b-rail.be/main/E/>

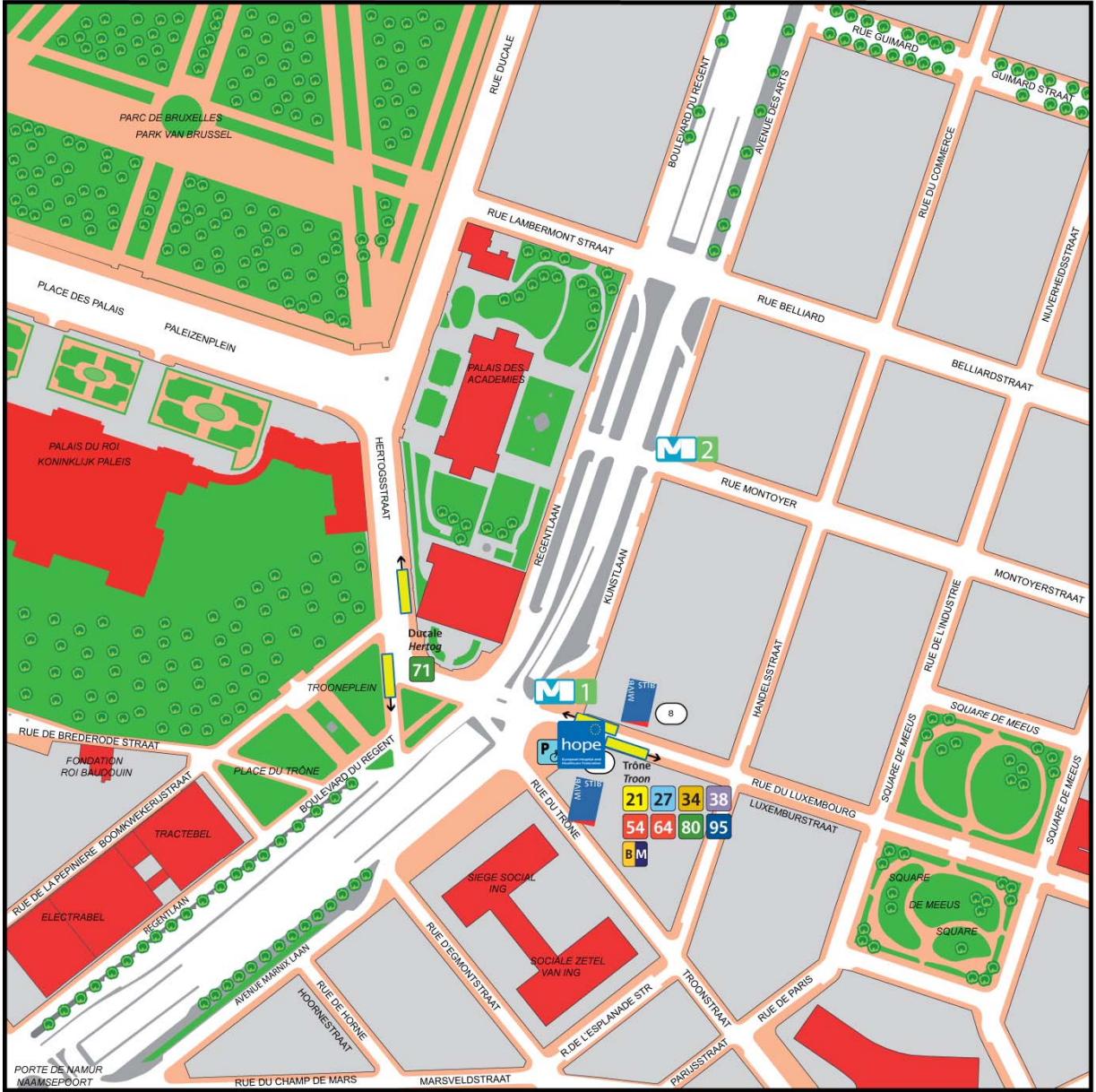
Brussels public transport: <http://www.stib.be/index.htm?l=en>

# HOPE CENTRAL OFFICE



METRO AND BUS STOP TRONE

# TRONE TROON



# GARE CENTRALE CENTRAAL STATION

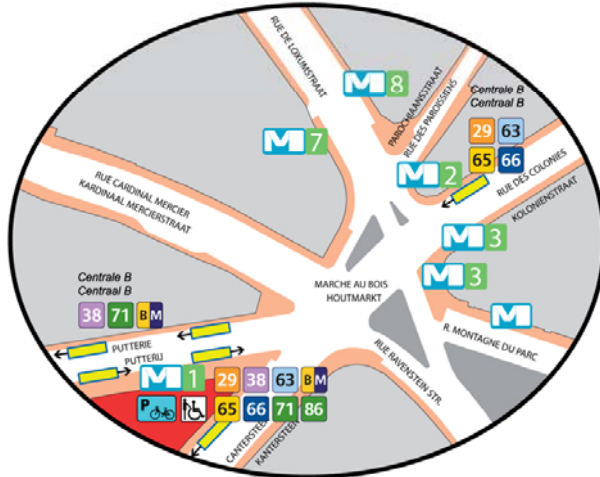
Editie 30-06-2008 Update 30-06-2008



Realisatie: Studio L'Architecture  
 Ontwerp: Studio L'Architecture & Copyright CBP  
 Herontwikkeld door middel van de diensten van de STIB-MIVB  
 Copyright 2008  
 STIB-MIVB

0 100 m

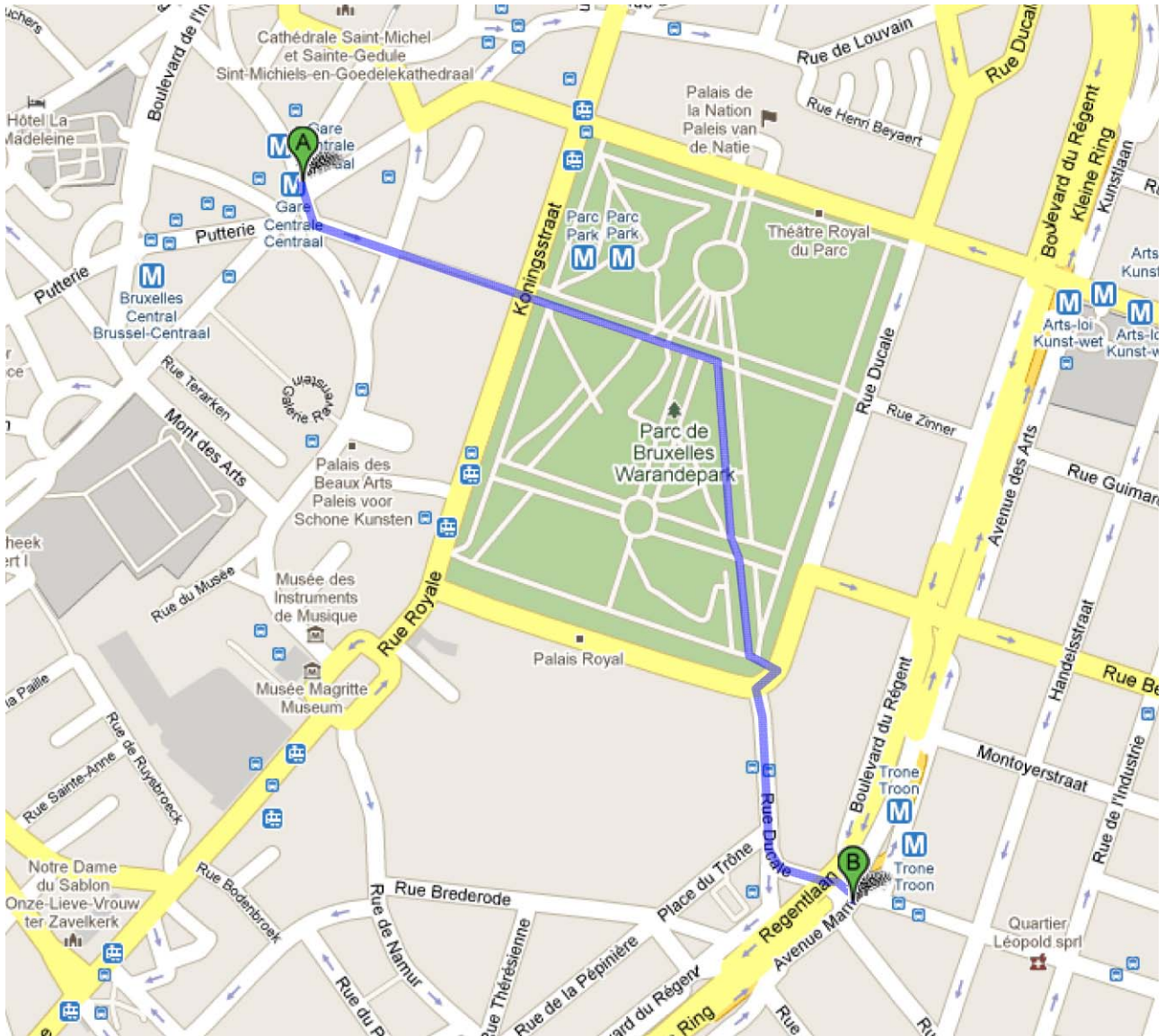
LEGENDE	
Points de vente tickets STIB + adresse	Verkooppunten kaartjes MIVB + adres
Entrée/sortie station Métro	Ingang/uitgang Metrostation
Parking vélo	Fietsparking
Accès aux personnes à mobilité réduite	Toegang aan personen met beperkte mobiliteit
Nom arrêt STIB bus/tram	De Brouckère
Nom ligne bus/tram	Nummerlijn MIVB bus/tram
Arrêt STIB bus/tram	Halte MIVB bus/tram
Zone piétonne	Wandelzone



0 100 m

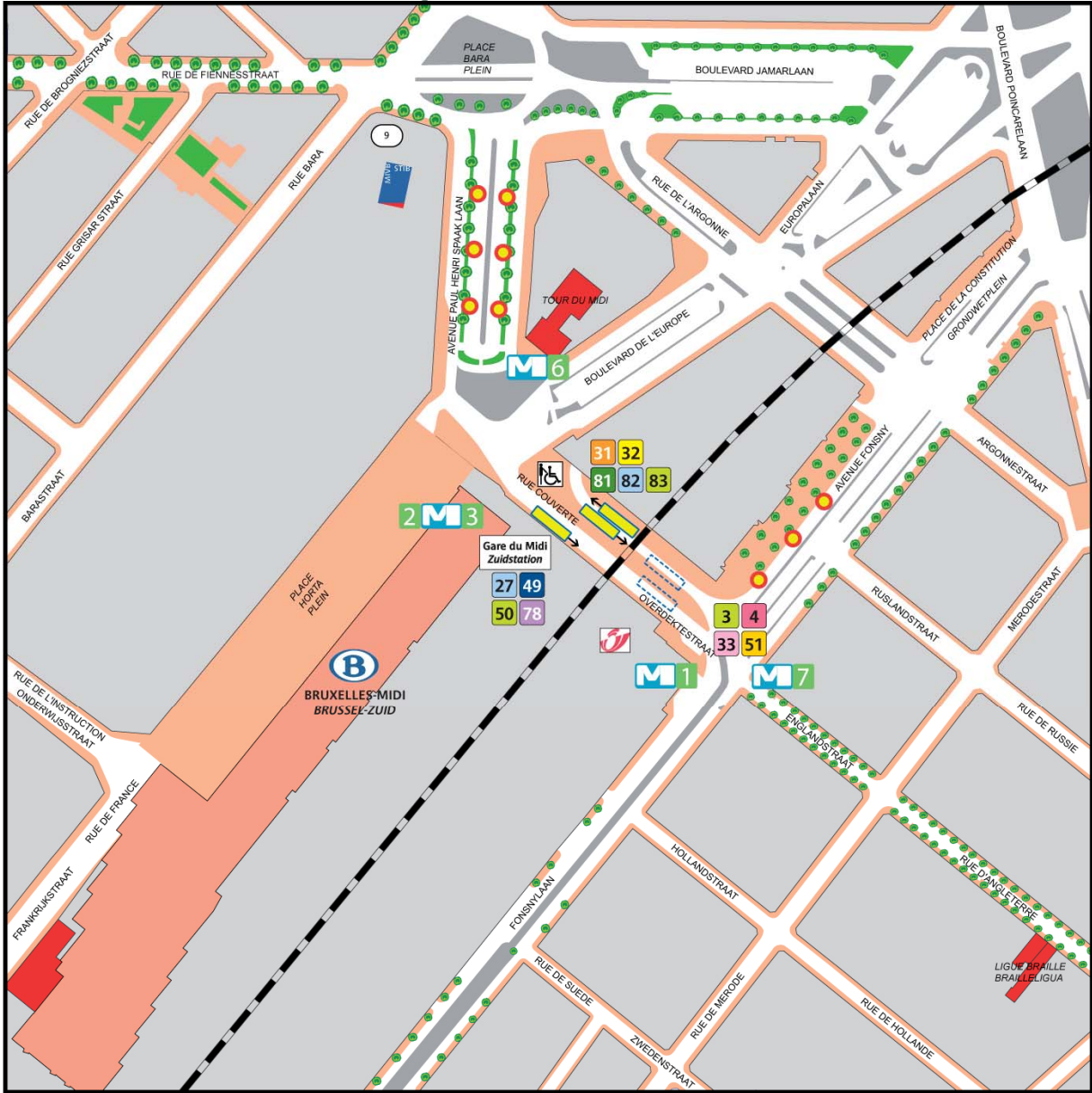
L'éditeur n'est pas responsable des modifications survenues après la parution des plans.  
De uitgever is niet verantwoordelijk voor eventuele wijzigingen na de verschijning van het plan.

## WALK FROM GARE CENTRALE TO HOPE CENTRAL OFFICE



# ZUIDSTATION GARE DU MIDI

Edition 05.04.2009 Uitgave 05.04.2009



Cartographie STIB, DOT  
Cartographie MIVB/DIVA

Realized with Brussels Leidsche, Distributeurs & Copyright CIBP  
Verwezenlijkt door middel van Brussels Leidsche - Verdeling & Copyright CIBP

## WALK FROM GARE DU LUXEMBOURG TO HOPE CENTRAL OFFICE

